

Ecosystem change during MIS4 and early MIS 3: Evidence from Middle Stone Age sites in South Africa

Grant Hall^{1,2} and Stephan Woodborne²

1. *ACACIA Programme, School of Geography, Archaeology and Environmental Studies, University of the Witwatersrand, Private Bag 3, WITS 2050, South Africa*
2. *Environmental Processes and Dynamics (EPD), CSIR, P.O. Box 395, 0001 Pretoria, South Africa*

1.1 ABSTRACT

Several Middle Stone Age (MSA) sites in southern Africa present evidence of environmental changes during Marine Isotope Stages (MIS) 4 and 3 between 70ka and 50ka. Of these, Sibudu Cave, KwaZulu-Natal, has yielded a detailed record of how global-scale climate change events manifest locally. During MIS 4 (70ka to 60ka) conditions were similar to those during the Last Glacial Maximum. During the transition between MIS 4 and MIS 3 at around 60ka the Sibudu environment changed from a predominantly forested community to more open grass/woodland mosaic. Other MSA sites from across South Africa provide complementary palaeoenvironmental proxy data but imprecise dating presents a cross-correlation challenge. Archaeological sites on the western portion of South Africa appear to have been abandoned earlier and for longer than sites in the East, most likely as a result of adverse climatic conditions. Regional scale climate events in southern Africa are driven by ocean/atmosphere interactions, and at this time weakening of the palaeo-Agulhas Current and an eastward shift of the Agulhas Retroflexion resulted in lower sea surface temperatures and a corresponding decrease in humidity and rainfall.

Key words: Middle Stone Age, palaeoenvironmental proxy data, MIS 4, environmental change

1.2 INTRODUCTION

The planet is currently warming (Trenberth *et al.*, 2007) and climate change modelling is the means by which the impact of this warming is determined. The high level of complexity in ecosystems reduces the skill of models to forecast the future impact of these changes. An alternative approach is to examine past records of global climates where the associated ecosystem responses are documented. Evidence for past global warming change is derived from isotope analysis of marine cores and polar ice cores. The most recent of these global-

scale events took place at the end of the last glaciation commencing approximately 20ka ago and is known as Marine Isotope Stage 2 (MIS 2). The penultimate warming was between MIS 4 (70ka to 60ka) and early MIS 3 (60ka to 50ka), and is the subject of this analysis. While the warming is known to have taken place, little evidence has been presented for the associated terrestrial ecosystem response to this change.

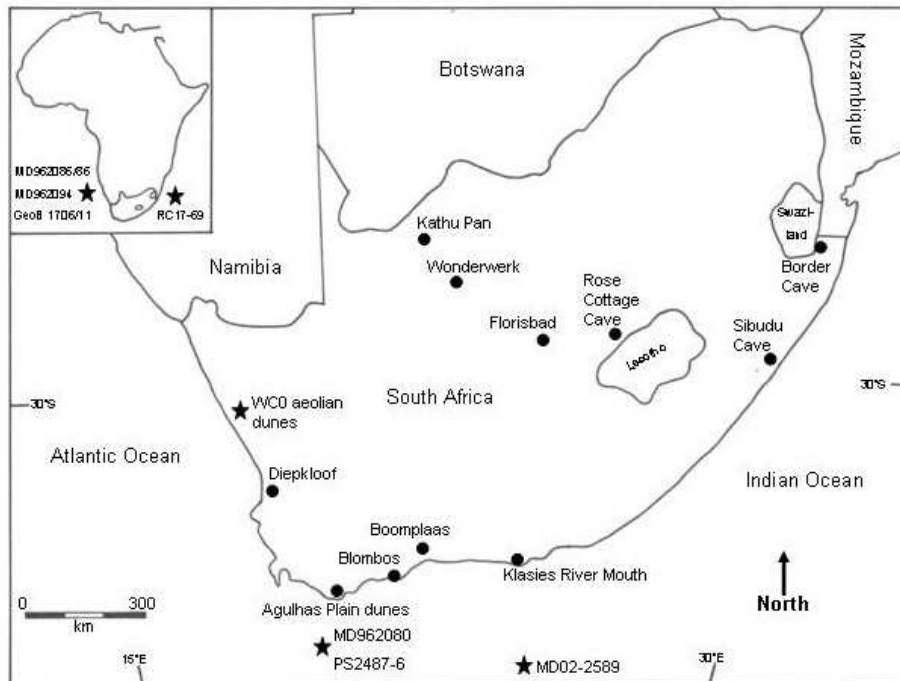


Figure 1. Map of southern Africa showing the locations of Middle Stone Age archaeological sites, deep sea cores and aeolian sediments mentioned in the text.

Through multi-disciplinary analysis of cultural, biological and geological material from middle and lower latitude terrestrial sites it is possible to reconstruct local environmental conditions through time. Seven South African Middle Stone Age (MSA) archaeological sites (Fig. 1) provide environmental evidence for MIS 4/early MIS 3. These are Sibudu Cave, Border Cave, Rose Cottage Cave, Klasies River Mouth, Boomplaas Cave, Blombos Cave, Diepkloof Rockshelter and Wonderwerk Cave. Between ~75ka-55ka there was a fundamental change in technological and cultural features compared with earlier and later MSA assemblages (Mellars, 2006; Mitchell, 2002, pp.71-106). The stone tool

industries of this time include the distinctive Still Bay and Howiesons Poort assemblages. Although the Still Bay has ages of ~75ka-70ka (Jacobs *et al.*, 2008a, b; Tribolo *et al.*, 2005) and the Howiesons Poort dates to between 65ka-60ka (Jacobs *et al.*, 2008a, b; Tribolo *et al.*, 2005) depending on the site and dating methods, the Still Bay is the older of the assemblages and always underlies the Howiesons Poort. There is associated evidence for modern human behaviour such as the use of composite stone tools, sophisticated hunting techniques and symbolic expressions (Mellars, 2006; Mitchell, 2002). The appearance of the Still Bay and Howiesons Poort in various MSA sites across South Africa is thought to be a response to sharply oscillating climatic conditions during MIS 4 and early MIS 3 (Mellars, 2006, Mitchell, 2002).

The ecosystem responses that took place at the archaeological sites in southern Africa are proxied in several lines of evidence including the macro-faunal, micro-faunal, botanical and sedimentological evidence that is preserved. It is possible that the environmental proxies themselves may be biased. Anthropogenic influences (e.g. choice of firewood), excavation, sampling methods and the differential preservation of material may complicate the situation (Allott, 2005). Nevertheless where distinctive environmental shifts are shown to occur, they should have regional manifestations, and they should be recorded in the other sites.

In this analysis the local and regional records are compared with palaeoclimatic data from a number of sites around the world to obtain a global perspective of climate change at this time. Lake sediments, speleothems, aeolian deposits and archaeological sites have become a source of palaeoenvironmental proxies at a local terrestrial scale. This paper compares records of climate change for the period 70ka to 50ka (MIS 4 and early MIS 3) from a number of ocean cores as well as archaeological, geological and other types of research sites from southern Africa.

1.3 SIBUDU CAVE

Sibudu Cave, located in KwaZulu-Natal, was the most recent of the MSA sites to be excavated in southern Africa, and has the advantages of being well-dated and the subject of multi-disciplinary studies. It has an MSA cultural sequence that contains pre-Still Bay, Still Bay, Howiesons Poort, post-Howiesons Poort, late and final MSA stone tool assemblages (Cochrane, 2006; Delagnes *et al.*, 2006; Villa *et al.*, 2005; Villa and Lenoir, 2006; Wadley, 2005, 2007, 2008). Optically Stimulated Luminescence (OSL) ages for 14 sediment samples (Table 1) from the three youngest lithic phases are available (Jacobs, 2004; Jacobs *et al.*, 2008a, b; Wadley and Jacobs, 2004, 2006); these have weighted mean ages of 57.5 ± 1.4 ka (post-Howiesons Poort), 47.6 ± 1.2 ka (late MSA) and 35.1 ± 1.4 ka (final MSA) (Jacobs *et al.*, 2008a). Ages for the Pre-Still Bay, Still Bay and Howiesons Poort layers are based on seven OSL dates derived from additional sediment samples (Jacobs *et al.*, 2008a, b; Jacobs and Roberts, 2008). Based on these results, the Howiesons Poort occupation falls

Table 1. Optically Stimulated Luminescence dates for the pre-Still Bay, Still Bay, Howiesons Poort, post-Howiesons Poort, late and final Middle Stone Age levels from Sibudu Cave (Jacobs and Roberts, 2008; Jacobs *et al.*, 2008a, b).

final MSA	Location	Level	Sample	Age (ka)
SIB11	East	Co	Sediment	34.7 ± 1.7
SIB10	East	Bu	Sediment	35.6 ± 2.0
SIB22	East	LBMOD	Sediment	48.9 ± 2.8
late MSA				
SIB14	North	MOD	Sediment	48.3 ± 2.0
SIB8	North	OMOD	Sediment	48.3 ± 1.8
SIB13	North	OMOD-BL	Sediment	47.0 ± 1.8
SIB7	North	RSp	Sediment	46.6 ± 1.9
SIB12	East	RD	Sediment	49.0 ± 2.0
post-HP				
SIB6	North	BSp	Sediment	58.0 ± 2.1
SIB4	North	SS	Sediment	53.6 ± 2.0
SIB9	North	P	Sediment	59.1 ± 2.2
SIB3	North	Ch2	Sediment	58.6 ± 1.9
SIB2	North	Y1	Sediment	58.2 ± 2.5
SIB1	North	B/Gmix	Sediment	57.8 ± 2.3
Howiesons Poort				
SIB15		GR2	Sediment	61.6 ± 1.5
SIB17		GS2	Sediment	63.8 ± 2.5
SIB19		PGS	Sediment	64.7 ± 1.9
Still Bay				
SIB20		RGS	Sediment	70.5 ± 2.0
Pre-Still Bay				
SIB21		LBG	Sediment	72.5 ± 2.0
SIB24		LBG2	Sediment	73.2 ± 2.3
SIB23		BS	Sediment	77.3 ± 2.2

between 65ka-62ka, the Still Bay dates to 70ka and the Pre-Still Bay to between 75ka-72ka (Jacobs *et al.*, 2008a, b; Jacobs and Roberts, 2008). The three broad age clusters, ~58ka, ~48ka and ~35ka and the Howiesons Poort are distinguished by differences in lithic assemblages, environmental characteristics and long hiatuses of 9.8 ± 1.3 ka and $12.6 \pm$

2.1ka (Jacobs *et al.*, 2008a, b; Wadley and Jacobs 2006). A third hiatus occurred after ~35ka occupation, lasting until about 1000 BP.

1.3.1 Sibudu environment during MIS 4

Sedimentological and mineralogical analyses of the Still Bay and Howiesons Poort layers show relatively high percentages of calcite and this suggests higher humidity (Pickering, 2006; Schiegl and Conard, 2006; Wadley, 2006). Magnetic susceptibility data from layers deposited at the end of MIS 4 (~58ka) imply a cold, glacial climate (Herries, 2006). The cold ~58ka layers contain gypsum growth within the sediments. However, the magnetic susceptibility data should be viewed with caution, as sedimentological analysis of the deposits indicate that the majority of the sediment is anthropogenic in origin and this may complicate interpretation (Goldberg *et al.*, 2009; Pickering, 2006).

Tree species richness is well correlated with evapotranspiration across a wide range of ecosystems. Changes in evapotranspiration will thus have an influence on trees species composition and distribution on localised site level, as well as on a broad community level (Stephenson, 1998). Local levels of moisture availability at a site are dependent on effective evapotranspiration which is not only affected by precipitation, but a number of factors including aspect, slope, temperature, humidity, wind speed and direction, soil moisture content, depth and type and the presence of rivers (McDowell *et al.*, 2008; Verstraeten *et al.* 2008). The carbonised seed assemblage prior to 58ka from Sibudu Cave is predominantly composed of evergreen taxa, implying the presence of closed forested environments (Sievers, 2006; Wadley, 2004). This interpretation is supported by the composition of woody taxa identified in the charcoal assemblage. Taxa such as *Podocarpus*, *Buxus* and *Curtisia*, evergreen forest species are noted. The presence of these species suggests that available moisture was high during this period, but not necessarily higher than present (Allott, 2006). Although the assemblage at this time is dominated by *Podocarpus* species (Allott, 2004, 2005) and the area appears to have been predominantly a forested one, there is evidence for a woodland/savanna community in the vicinity (Allott, 2006). Throughout the MSA occupations at Sibudu there is evidence that a mosaic environment existed around the site, partly due to the location of the site and the continual presence of the Tongati River (Wadley, 2006). Carbonised Cyperaceae (sedges) are present throughout the MSA sequence. Sedges grow in moist conditions and the occurrence of *Schoenoplectus* spp. seeds indicates open water, demonstrating that the Tongati River, that flows in front of the site was perennial during site occupations. Carbon isotope analyses of *Podocarpus* and *Celtis* charcoal from Howiesons Poort layers (65ka-62ka) indicate conditions of elevated levels of water availability and humidity (Hall *et al.*, 2006, 2008).

The extensive faunal assemblage provides further evidence of environmental change through time in the Sibudu area. The Howiesons Poort faunal assemblage is dominated (91.4%) by small species preferring semi-closed or closed habitats, such as blue duiker, bushbuck, bush pig and vervet monkey (Clark and Plug, 2008). This supports the botanical evidence for the presence of an evergreen forested environment. In addition, a

small suite of species (8.6%), including buffalo and blue wildebeest show the occurrence of open savanna/woodland near the site (Clark and Plug, 2008), supporting the charcoal data (Allott, 2006). This provides further evidence for a mosaic of vegetation types in the area. A large variety of aquatic species including mammals, reptiles, water birds, fish, amphibians and molluscs have been identified (Plug, 2004, 2006) and these, together with the presence of *Schoenoplectus* spp. seeds, demonstrate that the Tongati River was perennial, even in the past.

The micromammal species composition provides further evidence for a cooler, humid forested environment. Two key species, *Cricetomys gambianus* (Giant rat) and *Rhinolophus clivosus* (Geoffroy's horseshoe bat) both require humid conditions. In addition *C. gambianus* cannot tolerate high overall temperatures (Glenny, 2006).

1.3.2 Sibudu environment during MIS 3

Palaeoenvironmental evidence from the post-Howiesons Poort layers (58.5 ± 1.4 ka) indicates a general trend of oscillating warm/cool phases and drier conditions than seen during the Howiesons Poort. Magnetic susceptibility data suggest an initial (~58ka) very cold environment which became progressively warmer through MIS 4, alternating with brief cool phases (Herries, 2006). Sedimentological and mineralogical analyses reveal a high proportion of gypsum nodules in many of the layers (Pickering, 2006; Schiegl and Conard, 2006; Wadley, 2006). Such gypsum accumulations may be considered an indicator of arid conditions (Goldberg and MacPhail, 2006).

The vegetation patterns show a reduction of forested areas and an increase in more open woodland and grassland communities, reflecting the previous trend of a mosaic environment around the site. Pollen and phytolith data, although limited, reveal the presence of a grass-dominated community and the presence of savanna taxa such as *Acacia* (Renaut and Bamford, 2006; Schiegl and Conard, 2006; Schiegl *et al.*, 2004). The seed assemblage is still dominated by evergreen forest taxa, but it also reveals an increase in the number of deciduous savanna/woodland taxa (Sievers, 2006; Wadley, 2004). The composition of the charcoal assemblage shows a similar trend with the presence of dry-adapted genera such as *Acacia*, *Celtis* and *Ziziphus* and cooler climate indicators such as *Erica* spp. (Allott, 2005, 2006). The presence of riverine forest taxa attest to the continued presence of a mosaic of vegetation communities around the site. A substantial change in the local environment is suggested by the occurrence of a pioneer shrub species, *Leucosidia sericea* (which at present does not occur near the coast) (Allott, 2006).

Micromammal evidence for a significant environmental shift at the same time is derived from the identification of another habitat specific pioneer species, *Mastomys natalensis* (Natal multimammate mouse) which does not inhabit forested areas (Glenny, 2006). Carbon isotope values from *Podocarpus* and *Celtis* charcoal from ~58ka layers are less negative than those from the earlier Howiesons Poort layers, suggesting that both species were responding to more arid conditions at ~58ka (Hall *et al.*, 2006, 2008).

The faunal species composition of the ~58ka layers (post-Howiesons Poort) shows a dramatic shift in response to the changing environment. At this time the highest proportion of large grazing species are recorded indicating an open environment with increased grass cover (Wadley *et al.*, 2008). Small bovid species are less frequent and larger savanna/woodland species such as giraffe, zebra, blue wildebeest and red hartebeest dominate the assemblage (Cain, 2005, 2006; Clark and Plug, 2008; Plug, 2004; Wadley *et al.*, 2008; Wells, 2006). A recent analysis of the fauna (Clark and Plug, 2008) shows that during the youngest post-Howiesons Poort layers there was predominantly open savanna/woodland with large grazers. Prior to this, there was still a riverine forest community, along with the savanna/woodlands. The occurrence of a riverine forest faunal community during the early phase of the post-Howiesons Poort suggests that the transition between forest and grassland during MIS 4 and MIS 3 was gradual, rather than abrupt.

1.4 ARCHAEOLOGICAL EVIDENCE OF ENVIRONMENTAL CHANGE FROM OTHER MSA SITES IN SOUTH AFRICA

Improvements in OSL, electron spin resonance (ESR) and uranium-series (U-Th) dating should allow correlations between available environmental proxies from Sibudu and other MSA sites. However there are complications. When comparing the chronologies for the distinctive stone tool technical complexes between sites, it is clear that there are some discrepancies. An underlying assumption is that these stone tool assemblages would be ubiquitous and autochthonous, and that the timing of their rise and demise should be well matched. The transition from Still Bay to Howiesons Poort is not synchronous across MSA sites, and the assemblage that precedes the Howiesons Poort is not always designated Still Bay. This may be because the Still Bay is of very short duration and does not always occur in all sequences. However, it is likely that the problem lies with the precision and accuracy of the dating techniques. The dating conundrum complicates attempts to fine-tune palaeoenvironmental evidence across space or through time. For consistency in this study, the most recently published luminescence ages are used (where available), but earlier published dates based on other methods have been noted (Table 2).

A summary of palaeoenvironmental evidence from Sibudu Cave and these sites is presented in Figure 2 and Table 2. The majority of these sites are located on or near to the coast, particularly in the southern Cape. Exceptions are Rose Cottage Cave, Border Cave and Wonderwerk Cave which are located in the South African interior.

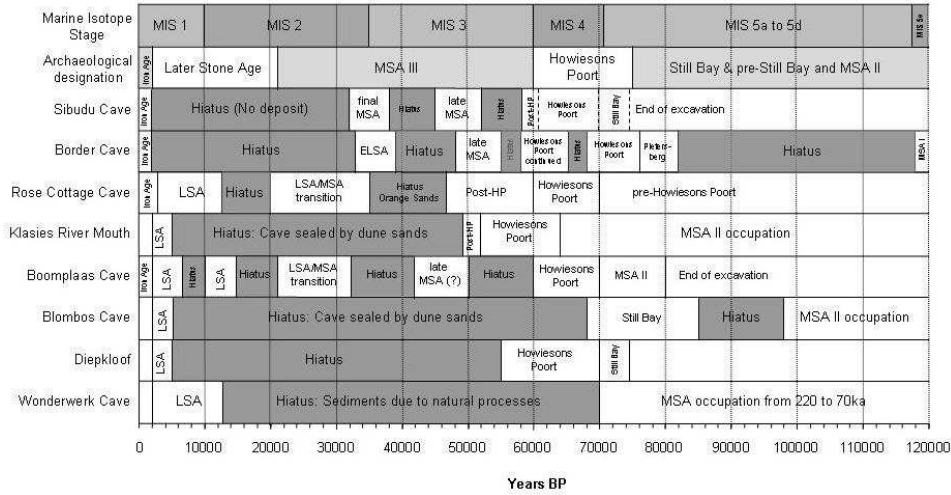


Figure 2. Summary graph of Marine Isotope Stages 1 to 5, archaeological designations and occupation/hiatus periods for Sibudu Cave and other Middle Stone Age sites from South Africa during the last 120ka.

Table 2. Summary table for Sibudu Cave and other Middle Stone Age sites cited. The age range, dating techniques and dating references is provided for each site.

Site	Age range	Dating techniques	Dating references
Sibudu Cave	Iron Age: ~1000 BP	Radiocarbon (¹⁴ C)	Wadley and Jacobs, 2004
	final MSA: ~35ka	OSL	Jacobs, 2004
	late MSA: ~48ka	OSL	Jacobs and Wadley, 2006
	post-HP: ~58ka	OSL	Jacobs et al., 2008a, b
	HP: 65ka-62ka	OSL	Jacobs and Roberts, 2008
	Still Bay: 70.5ka	OSL	
	Pre-Still Bay: 77ka-72ka	OSL	
Border Cave	Iron Age	Radiocarbon (¹⁴ C)	Butzer et al., 1978; Beaumont et al., 1978
	ELSA: ~38ka	AAR	Miller et al., 1993
	Howiesons Poort: ~55-75ka	ESR	Grün et al., 1990a
	MSA II		Grün and Beaumont, 2001
Rose Cottage Cave	LSA	Radiocarbon (¹⁴ C)	Wadley & Vogel 1991
	ELSA: ~29-40ka	OSL	Jacobs, 2004; Pienaar et al., 2008
	post-HP: 56ka	TL	Tribolo et al, 2005; Woodborne & Vogel 1993
	Howiesons Poort: 65ka-63ka		Jacobs and Roberts, 2008

Klasies River	MSA III: ~>45-50ka	Radiocarbon (¹⁴ C)	Vogel, 2001
	Howiesons Poort: 65ka-63ka	AAR	Bada & Deems, 1975
	Pre-HP: 72ka-71ka	OIS correlation	Deacon & Geleijnse, 1988; Shackleton, 1982
	MSA II: ~75-94ka	Palaeoenviro-proxies	Butzer, 1978; Deacon, 1989
	MSA I: ~90-115ka	Uranium series	Vogel, 2001
		OSL	Feathers, 2002; Tribolo et al., 2005
		ESR	Grün et al., 1990b
Jacobs and Roberts, 2008			
Boomplaas Cave	LSA	Radiocarbon (¹⁴ C)	Fairhall et al., 1976
	ELSA: ~21ka	Palaeoenviro-proxies	Deacon et al., 1984
	post-HP: >40ka	U-Th	Vogel, 2001
	Howiesons Poort: ~55-65ka	AAR	Brooks et al. 1993; Miller et al, 1999
Blombos Cave	LSA: ~2ka	Radiocarbon (¹⁴ C)	d'Errico et al, 2001
	3 MSA phases, including	OSL	Henshilwood et al., 2001; Vogel et al., 1999
	Still Bay: 85ka-76ka, 73ka		Jacobs, 2004, 2005;
	MSA 2: ~99-143ka		Jacobs et al. 2003a, 2003b, 2006
		ESR	Jones, 2001
	TL	Tribolo et al., 2005, 2006	
Diepkloof	LSA: ~1800 BP	Radiocarbon (¹⁴ C)	Parkington & Poggenpoel, 1987;
	Howiesons Poort: 63ka-58ka	Radiocarbon (AMS)	Parkington, 1990
	Still Bay: 73ka-71ka	OSL	Parkington, 1999
		TL	Parkington et al, 2005
			Tribolo, 2003, Tribolo et al., 2005
Jacobs and Roberts, 2008			
Wonderwerk Cave	MSA (incl Howiesons Poort):	U-Th	Johnson et al, 1997
	~70-220ka	AAR	Johnson et al, 1997
			Beaumont & Vogel, 2006

1.4.1 Palaeoenvironmental evidence from archaeological sites during MIS 4

Evidence from Border Cave, northern KwaZulu-Natal, suggests fluctuating environmental conditions between 80ka and 60ka. Proxy data from cave sediments (Butzer *et al.*, 1978), microfauna (Avery, 1982, 1992) and macrofauna (Deacon and Lancaster, 1988; Klein,

1977) indicate that conditions were cooler and moister than present. Local vegetation communities comprised extensive *Podocarpus* dominated forest and thick bush towards the end of MIS 4. As with Sibudu Cave there is evidence for a hiatus from about 58ka. Evidence of spring activity and rock spalling from the Howiesons Poort sediments of Rose Cottage Cave, eastern Free State Province, suggest that conditions in this area were also colder and moister than present (Deacon and Lancaster, 1988). Charcoal and pollen analyses indicate that there were complex changes in the vegetation. Prior to the Howiesons Poort occupation the local vegetation comprised riverine and other well-watered communities. Vegetation diversity decreased during the Howiesons Poort suggesting a drying trend (Wadley *et al.*, 1992). Wonderwerk Cave, in the Northern Cape Province, has yielded non-archaeological evidence from sedimentary (Beaumont and Vogel, 2006; Butzer, 1984a, b; Butzer *et al.*, 1979) and faunal (Avery, 2006; Beaumont, 1990) analyses of the cave deposits. The site was not occupied from 70ka until 12.5ka, but sediment layers were formed by natural processes. These non-archaeological data suggest that prior to 30ka the local environment was drier and colder than present, with grazers present throughout the sequence. This is thought to be due to very low rainfall conditions in the interior of South Africa between MIS 4 and MIS 2, when it has been estimated that rainfall was about 60% lower than present values (Johnson *et al.*, 1997).

Klasies River Mouth, a complex of caves and overhangs on the southern Cape coast has provided faunal, botanical and geological evidence from the MSA II, Howiesons Poort and post-Howiesons Poort levels, suggesting a shift from cooler in MSA II to more moderate conditions in the post-Howiesons Poort. Environmental interpretations from this site are complicated by rising and falling sea levels under interstadial and stadial conditions, respectively, and there are some inconsistencies amongst the ages and cultural designations of the various levels, so interpretations should be made with care. The MSA II faunal assemblage is dominated by browsers (86%) indicating a bushy/wooded terrestrial environment. The presence of Antarctic/sub-Antarctic marine mammals suggests a colder marine environment than seen during the Holocene (Deacon and Lancaster, 1988). During the Howiesons Poort there is an increase in grazing species suggesting the presence of grasslands (Deacon, 1989, 1995; Deacon and Lancaster, 1988; Singer and Wymer, 1982) and cooler, possibly drier conditions than recorded for the MSA II levels (Avery, 1992, Klein, 1976, 1983; Thackeray, 1992, Thackeray and Avery, 1990). The $\delta^{18}\text{O}$ values of shell samples from MSA I through the Howiesons Poort and MSA III deposits also suggest a cooling trend (Deacon and Lancaster, 1988) through MIS 4. Palaeoenvironmental reconstructions from the Howiesons Poort levels of Boomplaas Cave, southern Cape, are based on faunal assemblages (Avery, 1982; Deacon *et al.*, 1984) and charcoal and pollen analyses (Scholtz, 1986). During MIS 4 environmental conditions were extremely harsh, being much colder and drier than present. The site of Blombos Cave on the southern Cape coast has no Howiesons Poort occupation, only evidence of the earlier Still Bay and MSA II phases. The site was sealed by dune sands from ~70ka until 2000BP (Jacobs *et al.*, 2006). Proxy data from marine fauna and shellfish assemblages and geological analyses indicate a transition between warm conditions during MIS 5a to colder conditions during MIS 4 (Henshilwood *et al.*, 2001). Faunal (Parkington *et al.*, 2005), charcoal (Cartwright and

Parkington, 1997) and sedimentological (Butzer, 1979) analyses from Diepkloof rock shelter in the north-western Cape indicate that during the Howiesons Poort occupations the climate was cooler and moister than present. Charcoal assemblages from this period contain afro-montane species such as *Podocarpus* and *Kiggelaria* which require year-round moisture (Cartwright and Parkington, 1997).

1.4.2 Palaeoenvironmental evidence from archaeological sites during early MIS 3

Evidence from sites in the interior of South Africa is presented first again, followed by evidence from the coastal sites. Based on proxy data from Border Cave, the local vegetation shifted from dense woodland communities to more open woodland savanna with variations in the amount of grass versus bush at the beginning of MIS 3 (Avery, 1982; Butzer *et al.*, 1978; Klein, 1977). These shifts are in-line with the Sibudu environmental records. At Rose Cottage Cave the environment appears to have become colder than in MIS4 and there is evidence of more mesic conditions (Wadley *et al.*, 1992). There is a hiatus after the post-Howiesons Poort occupation indicated by a layer of almost culturally sterile orange sand that lasted from ~48ka-~35ka (Harper, 1997). Although no archaeological evidence is available from Wonderwerk Cave during this time, sedimentary evidence (Beaumont and Vogel, 2006; Butzer, 1984a, b) indicates that the environment was generally dry.

At Klasies River Mouth, faunal evidence from post-Howiesons Poort levels shows a further increase in grazing species compared with the Howiesons Poort levels. This indicates a continuation in the shift to more open grasslands and cooler conditions in early MIS 3. After 50ka the sites were sealed by dune sands (Butzer, 1978; Deacon and Lancaster, 1988; Singer and Wymer, 1982). Oxygen isotope data from shell samples from this period confirm the cooling trend (Deacon and Lancaster, 1988). At Boomplaas Cave charcoal studies indicate that during early MIS 3 (60ka-50ka) a cold, very dry harsh climate prevailed, based on the range of woody species reflected (Scholtz, 1986). From ~55ka to 40ka conditions began to ameliorate (Deacon and Lancaster, 1988). In general, evidence from Boomplaas suggests that MIS 3 was cooler and moister than the subsequent Last Glacial Maximum (Deacon *et al.*, 1984). A series of occupational hiatuses occurred after the Howiesons Poort (Deacon, 1979). No environmental evidence is available from Blombos Cave because the site was sealed by dune sands during this time (Henshilwood *et al.*, 2001). Charcoal data from Diepkloof indicates a change in the selection of firewood species composition at this time suggesting a shift to drier conditions (Cartwright and Parkington, 1997; Parkington *et al.*, 2005). This shift to drier conditions is supported by the dominance of larger grazing species in the faunal assemblage (Parkington *et al.*, 2005).

During MIS 4 and early MIS 3, climatic conditions were extremely variable and resulted in the majority of the sites being abandoned for prolonged periods when conditions were unsuitable for human occupation (Fig. 2). Assuming that the landscape was abandoned by people due to environmental conditions, it is interesting that occupation at sites in the eastern summer-rainfall region of South Africa (Sibudu Cave, Border Cave and

Rose Cottage) persisted after the western (including the winter-rainfall zone) sites were abandoned. Environmental evidence from the various sites suggests that the eastern regions experienced greater precipitation than the more arid western regions. Towards the end of MIS 3 and through MIS 2 the environment over much of central South Africa was extremely harsh and sites in this area were unoccupied for periods of up to 60 000 years. During MIS 2 western South Africa appears to have been wetter than present conditions (Chase and Meadows, 2007). Climatic conditions in the eastern regions were more favourable for longer periods, but during MIS2, most sites show intermittent occupations or an absence of occupation.

1.5 OTHER TERRESTRIAL RECORDS OF PALAEO-CLIMATE CHANGE

In South Africa terrestrial palaeoclimatic records from numerous caves, lacustrine, spring, fluvial and coastal systems provide proxy data from different climate zones across the country. Butzer (1984a, b) compiled a series of proxy records based on sedimentological and lithostratigraphic analyses from a number of such sites. During MIS 4 and early MIS 3, the southern Cape region experienced humid to sub-humid conditions, the south-western Cape was semi-arid, south-central and eastern South Africa was initially cold and humid during MIS 4, becoming warmer and humid during MIS 3 and the northern portions of the country were cold and arid. Palynological and sedimentological evidence from Agulhas Plain lunette dune accretion from two pans in the southern Cape region (Fig. 1) suggest that from the end of MIS 4 and early MIS 3 conditions became slightly drier or similar to present conditions (Carr *et al.*, 2006). Indications of arid and cold conditions in the northern regions are supported by a range of pollen data from the sites of Florisbad, Wonderwerk Cave and Kathu Pan, located in the northern and north-central parts of South Africa (Fig. 1). The pollen data suggests that between ~75ka-64ka this area was extremely arid and cold (Van Zinderen Bakker, 1995).

The Pretoria Saltpan (Tswaing Crater), a meteorite impact north-east of Tshwane in the Gauteng Province, provides a rainfall record for the last 200ka (Partridge, 1999; Partridge *et al.*, 1997; 1999). The rainfall data show a decrease between 70 and 60ka associated with decreasing insolation (Fig. 3), however the interpretations should be made cautiously as relative dating methods were used at the site. The data show that the eastern summer rainfall area of South Africa was becoming drier at this time. This would have affected the vegetation communities around Sibudu Cave and Border Cave. The forested environments would have been reduced to river/stream margins and an expansion of woodland and grassland savanna communities would have occurred.

Oxygen isotope time series from U-Th dated speleothems from two sites in South America, Bahia State (NE Brazil) and Botuvera Cave (SE Brazil) provide a record of oscillating temperatures and aridity (Fig. 4). During MIS 4, conditions were cool and wet followed by warmer and drier environments during early MIS 3 (Cruz *et al.*, 2005; Wang *et al.*, 2004).

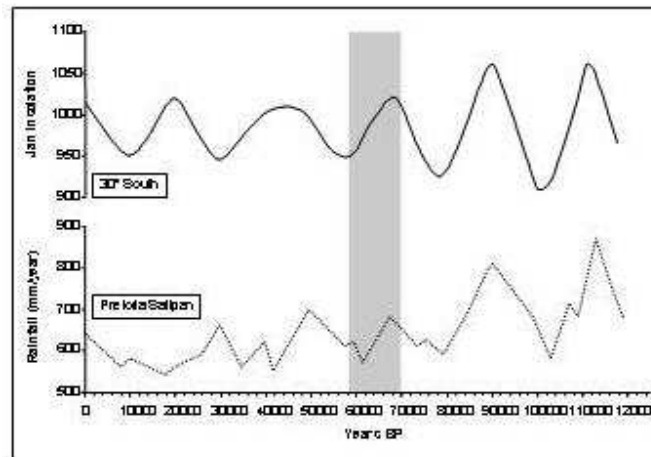


Figure 3. Southern African January insolation, 30° south (Partridge *et al.*, 1997) and Pretoria Saltpan (Tswaing Crater) tuned rainfall (mm/year) time series (Partridge *et al.*, 1997). The shaded area indicates the period of interest for this study.

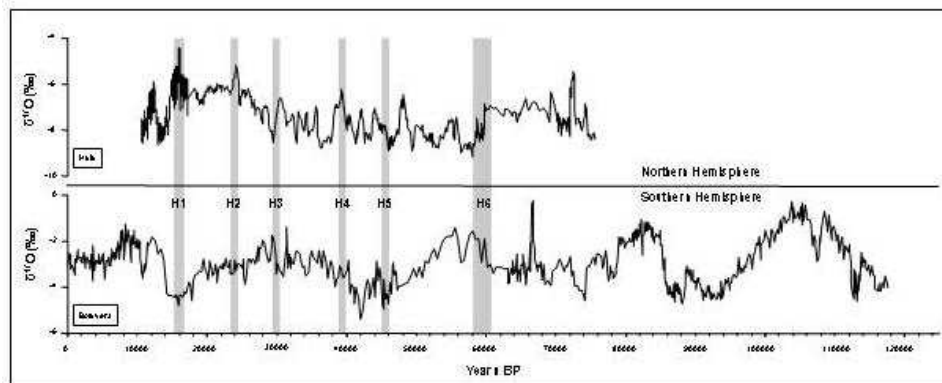


Figure 4. High-resolution $\delta^{18}\text{O}$ time series from northern and southern hemisphere speleothems for the last 120ka.

Dansgaard/Oeschger events 20-17 (numbered) and Heinrich events 1-6 (shaded areas) are presented. Top: Combined oxygen isotope ratios from five speleothems from Hulu Cave, China (Wang *et al.*, 2004). Bottom: Oxygen isotope ratios from speleothems from Botuvera Cave, southeastern Brazil (Cruz *et al.*, 2005).

The Botuvera speleothem $\delta^{18}\text{O}$ record shows a notable spike at ~70ka indicating a very wet period and then an abrupt shift to an arid period, suggesting a shift to glacial

conditions in MIS 4. This is in contrast to results from the $\delta^{18}\text{O}$ records (Fig. 4) from the northern hemisphere Hulu Cave speleothems, which show that between 70ka and 55ka conditions were warm and dry before abruptly becoming cool and wet (Wang *et al.* 2001).

The long term variability of East African climates has been reconstructed using a series of drill cores from Lake Malawi and Lake Tanganyika (Cohen *et al.* 2007, Scholz *et al.*, 2007). Between 135ka-70ka these regions experienced episodic periods of extremely arid conditions. After 70ka the climate seems less variable and overall conditions became more humid and general moisture availability increased. This is thought to be due to diminished precessional scale variability (Cohen *et al.*, 2007). These post 70ka conditions are similar to those indicated by the Hulu speleothems and suggest that the East African climate was more likely influenced by changes occurring in the northern hemisphere.

1.6 PALAEOENVIRONMENTAL EVIDENCE FROM SOUTHERN AFRICAN DEEP SEA CORES

Deep sea cores along the western, southern and eastern coasts of southern Africa provide evidence of the local manifestation of global climatic changes during MIS 4 and early MIS 3. Cores from the Walvis Ridge and Namibian continental slope along the western coast of southern Africa (Fig. 1) provide a record of climatic variability regulated by shifting climatic fronts during glacial and interglacial periods (Little *et al.*, 1997; Pichevin *et al.*, 2005; Stuut *et al.*, 2002). The $\delta^{18}\text{O}$ records of *Globorotalia inflata*, a pelagic foram (Fig. 5A) and the proportion of aeolian dust (Fig. 5B) from MD962094 indicate intensified south-east trade winds and enhanced winter rainfall during MIS 4 and relatively arid conditions during MIS 3 (Stuut *et al.*, 2002, 2004). Several cores, MD962094, GeoB1706, 1711, and MD962086/87 provide records of variation in upwelling events of the cold Benguela Current that flows northwards along the western coast of southern Africa. Upwelling is controlled by the relative position of the Subtropical Convergence Zone which affects the heat flux into the southern Atlantic Ocean from rings of warm water spawned from the Agulhas Current Retroflexion (Little *et al.*, 1997). Geochemical, micropalaeontological and isotope records from GeoB1706 and 1711 show that during MIS 4-3 increased upwelling of cold nutrient-rich water occurred (Little *et al.*, 1997). Weaker trade winds during MIS 3 resulted in warmer water from the Agulhas Current to move into the colder Benguela region (Pichevin *et al.*, 2005). South-east trade winds show increased intensity during glacial periods resulting in increased upwelling (Pichevin *et al.*, 2005; Stuut *et al.*, 2002). Dust grain-size (Fig. 5C) data from MD962087 and alkenone-based sea surface temperatures from MD962086/87 (Fig. 5D) indicate a similar pattern. Evidence for humid conditions during glacial periods and drier conditions during interglacials is derived from OSL dated cores (WC03-1, 2, 5, 10, 11 and 18) taken from aeolian dune sands along the west coast of South Africa (Fig. 1) (Chase and Thomas, 2006, 2007). Changes in the sediments were related to variations in moisture, wind strength and sediment supply. There were periods of increased activity/deposition of aeolian sands during MIS 4 associated with increased humidity (Chase and Thomas, 2006, 2007). The study area is within the winter

rainfall zone of South Africa. Rainfall in this area is influenced by westerly temperate frontal systems and these are thought to be more vigorous during glacial periods, resulting in wetter conditions (Barrable *et al.*, 2002).

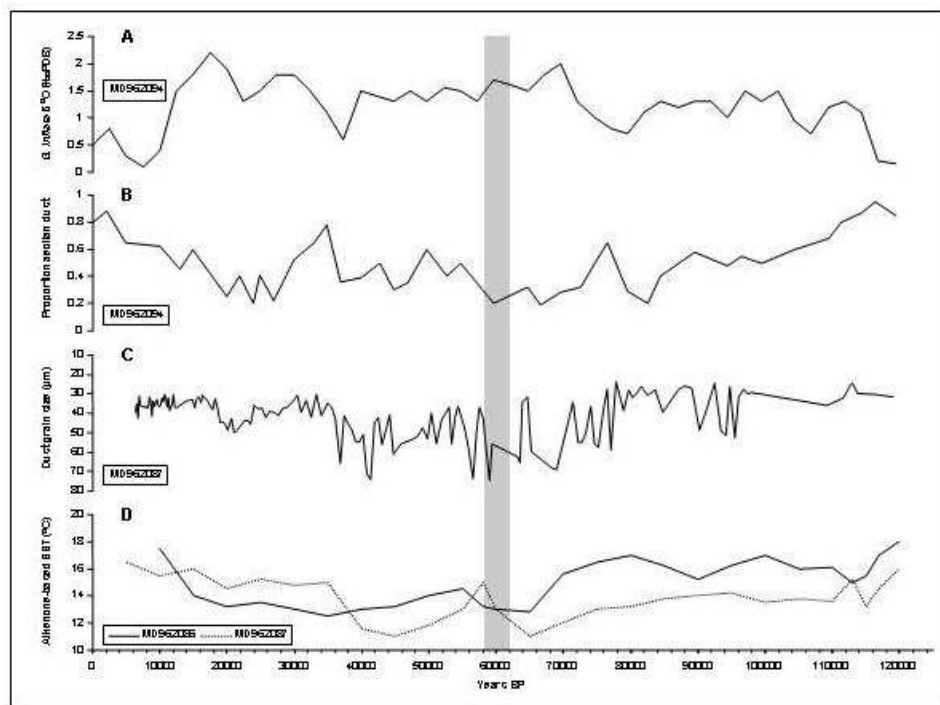


Figure 5. Palaeoenvironmental proxy data sets from deep sea cores of the western coast of southern Africa for the last 120ka. Age models and stratigraphy of the cores are mostly created by correlating $\delta^{18}\text{O}$ records of selected planktonic and/or benthic foraminifera with the SPECMAP record developed by Imbrie *et al.* in 1984. The shaded area indicates the period of interest for this study. A: $\delta^{18}\text{O}$ record for *Globorotalia inflata* from deep sea core MD962094 (Stuut *et al.*, 2002). B: The proportion of aeolian dust from deep sea core MD962094 (Stuut *et al.*, 2002). C: Time series of dust grain size (μm) from deep sea core MD962087 (Pichevin *et al.*, 2005). D: Alkenone-based sea surface temperatures (SST) for deep sea cores MD962086 and 87 (Pichevin *et al.*, 2005).

Cores PS2487-6 from the Agulhas Retroflection and MD962080 from the Western Agulhas Bank (Fig. 1) provide records of variation in the frequency and intensity of Agulhas warm water leakages, responses to shifts in the STCZ and global changes (Flores *et al.*, 1999, Rau *et al.*, 2002). $\delta^{18}\text{O}$ and $\delta^{13}\text{C}$ records, foraminifera species assemblages and sediment composition and texture show that during glacial periods (MIS 2, 3, 4) there was a northwards displacement of the STCZ and an eastward movement of the Agulhas Retroflection (Flores *et al.*, 1999; Rau *et al.*, 2002). Further evidence for changes in ocean

current circulation patterns comes from core MD02-2589 on the southern Agulhas Plateau, where isotopic and grain-size data indicate a northward shift of the Antarctic Circumpolar Current (Molyneux *et al.*, 2007) which would have had an impact on the Agulhas Current. An eastward shift of the Agulhas Retroflexion would have an impact on environmental conditions along the eastern coast of southern Africa and may be a factor determining the environmental changes seen in the local Sibudu environment at around 60ka. It has been demonstrated that the Agulhas Current has a significant influence on the summer rainfall patterns of the eastern coast at a variety of timescales (Cook *et al.*, 2004).

Core RC17-69, off the eastern coast of KwaZulu-Natal (Fig. 1) was influenced by the warm Agulhas Current. Foraminifera assemblages from this core suggest that during glacials, the Agulhas Current was weakly developed in summer months and may have been replaced by cooler subtropical waters during winter months (Hutson, 1980). During the LGM the current was seasonably variable and heat transport from tropical latitudes was reduced (Prell and Hutson, 1979; Prell *et al.*, 1980a, b). The cooling or reduction of the Agulhas Current during MIS 4 (~60ka), coupled with glacial conditions, would have had a significant impact on the environment of the east coast of southern Africa (Reason and Mulenga, 1999). Oxygen isotope records from core MD 73-025, south of Madagascar, and RC17-69 do indicate a cooler period during MIS 4 (Prell and Hutson, 1979; Shackleton, 1977; Tyson, 1991).

1.7 DISCUSSION AND CONCLUSION

Oxygen and deuterium isotope sequences from Greenland (GRIP, N-GRIP, GISP2) and Antarctic (Vostok, Epica, Byrd) ice cores (Fig. 6) show that MIS4 was a period during which the earth emerged from near glacial conditions (the ice core data for 65ka are almost analogous to those of 22ka, which is considered to be the height of the last glacial). The problem of mid-latitude ecosystem responses is complicated by differences between the northern and southern hemisphere records, particularly regarding the timing of major events (e.g. Blunier *et al.*, 1998; Blunier and Brook, 2001; Jansen *et al.*, 2007; Leuschner and Sirocko, 2000; Petit *et al.*, 1999; Schmittner *et al.*, 2003). This makes it difficult to determine whether ecosystem changes are responding to Northern or Southern Hemisphere forcing, or whether low- to mid-latitude forcing of climate change took place. Earlier studies (e.g. Blunier *et al.*, 1998; Blunier and Brook, 2001, Leuschner and Sirocko, 2000, Petit *et al.*, 1999) suggested that the timing of large southern hemisphere climate events lead the northern hemisphere by 1500-3000 years. More recent research suggests that the south leads the north by approximately 400-500 years (Schmittner *et al.*, 2003).

Where global climatic changes are synchronous in the northern and southern high latitude records, they should manifest in low latitude regional and local palaeoenvironmental records. In both Greenland and Antarctic ice cores, rapid increases in air temperatures of 5-10°C (Landais *et al.*, 2007; Rahmstorf, 2002) are followed by a rapid return to cold (stadial) conditions. Notable cold phases called Dansgaard/Oeschger (DO) events (Dansgaard *et al.*, 1984; Oeschger *et al.*, 1984) occur with 1000, 1450 and 3000 year

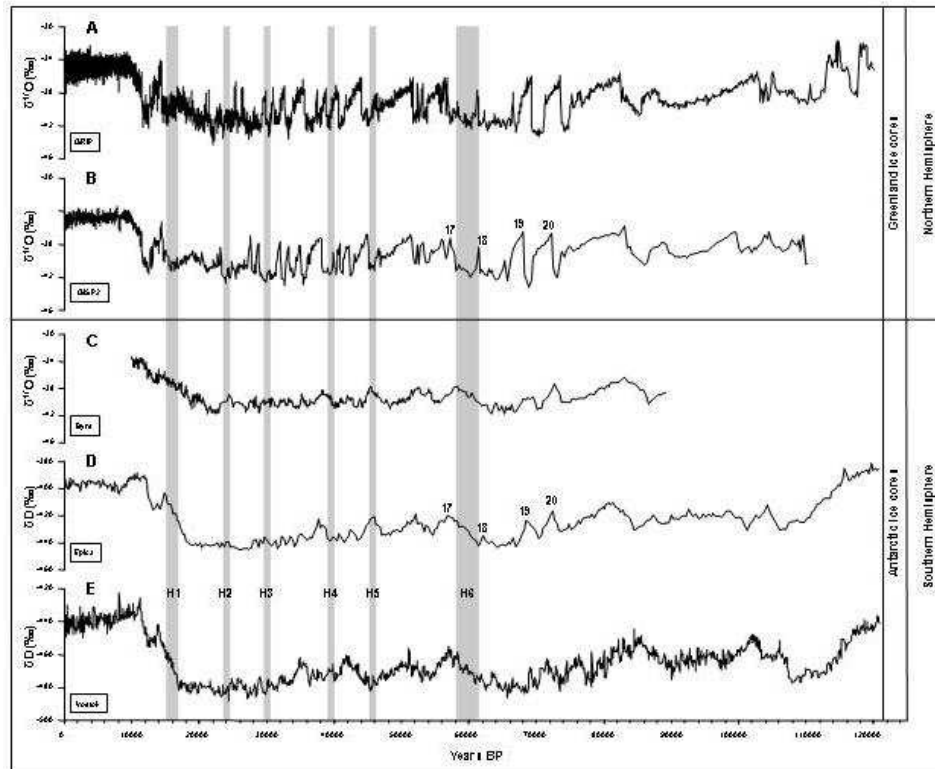


Figure 6. High-resolution $\delta^{18}\text{O}$ and δD time series from northern and southern hemisphere ice cores for the last 120ka. Dansgaard/Oeschger events 20-17 (numbered) and Heinrich events 1-6 (shaded areas) are presented. A: Oxygen isotope ratios from GRIP, Greenland (Blunier and Brook, 2001). B: Oxygen isotope ratios from GISP2, Greenland (Blunier and Brook, 2001). C: Oxygen isotope ratios from the Byrd ice core, Antarctica (Blunier and Brook, 2001). D: Deuterium isotope ratios from the Epica ice core, Antarctica (Jouzel *et al.*, 2004). E: Deuterium isotope ratios from the Vostok ice core, Antarctica (Petit *et al.*, 2001).

cyclicities (Leuschner and Sirocko, 2000). Twenty-two DO events have been identified in the Greenland ice cores and nine corresponding DO events have been identified in the Antarctic cores (Bender *et al.*, 1994). Antarctic DO events are characterised by slower warming and cooling than Greenland events (Bender *et al.*, 1994). Significant DO events are followed by massive episodic discharges of icebergs from the Laurentide and Scandinavian ice-sheets and are called Heinrich events (Bond *et al.*, 1993; Heinrich, 1988; Leuschner and Sirocko, 2000; Rahmstorf, 2002). Heinrich events always occur during cold stadials and are followed by an abrupt shift to warmer climatic conditions (Bond *et al.*,

1993; Rahmstorf, 2002). Between ~70ka and 50ka (MIS 4 and 3) Greenland oxygen and deuterium isotope records (Fig. 6A and B) from the GRIP (Blunier and Brook, 2001; Grootes *et al.*, 1993), GISP2 (Blunier and Brook, 2001) and N-GRIP (Landais *et al.*, 2007; Jouzel *et al.*, 2005, 2007) ice cores, and Antarctic records from the Byrd (Blunier and Brook, 2001), Epica (Jouzel *et al.*, 2005) and Vostok (Petit *et al.*, 1999) ice cores (Fig. 6C, D and E) show that DO events 20-17 and H6 are documented in both the Northern Hemisphere and Southern Hemisphere. The isotopic excursions are not as great in Antarctica and the changes are not as abrupt as those in Greenland (Bender *et al.*, 1994). This can be clearly seen during H6, between DO 18 and DO 17 in Antarctica where $\delta^{18}\text{O}$ and δD values gradually become less negative indicating a slower warming trend than that seen in the Greenland records. The changes should therefore have an environmental impact at low latitudes.

Linking the terrestrial ecosystem and environmental proxies to climate change proxies requires consideration of the Earth System, and in particular the role of ocean currents in heat distribution. The difference in the rate of change in the Northern and Southern Hemispheres is possibly due to changes in the global thermo-haline circulation (Schmittner *et al.*, 2003). A change in the northward circulation of warmer water from the southern oceans (reduction of the warm Agulhas Current eddies) into the Atlantic Ocean would result in a cooling of the northern latitudes and warming in the southern latitudes (Blunier *et al.*, 1998; Blunier and Brook, 2001; Rahmstorf, 2002; Schmittner *et al.*, 2003; Stocker, 2000, 2002). The Agulhas Current plays a significant role in determining the weather patterns over southern Africa, and hence DO events should be recognisable in the palaeoenvironmental records of the region. However the correlation may not be as simple as a teleconnection. Palaeoclimatic data from core MD97-2120, east of New Zealand, suggests that southern hemisphere mid and low latitude climates were more variable than can be inferred from the Antarctic ice core data (Pahnke *et al.*, 2003; Pahnke and Zahn, 2005). This highlights the need to examine a range of proxy data sets derived from both marine and terrestrial sites to improve understanding of regional and local climatic variability through time.

Focussing on the Southern Hemisphere, an important observation in the Antarctica data sets is the similarity between the climatic conditions during MIS 4 and MIS 2, the Last Glacial Maximum (LGM). This is not limited to the $\delta^{18}\text{O}$ and δD records. The dust, Fe, Ca and other chemical flux records from the Vostok and Epica ice cores (Fig. 7) are proxies for sea ice extent (sodium (Na) flux); marine biological productivity (sulphate (SO_4) flux); aridity of surrounding continents (Iron (Fe), calcium (Ca), dust, methane (CH_4)); aerosol fluxes of marine, volcanic, terrestrial, cosmogenic and anthropogenic origin and direct records of changes in atmospheric gas (CO_2) composition (Petit *et al.*, 1999; Wolff *et al.*, 2006). The data all suggest that during MIS 4 conditions were as severe as those during the cold and dry MIS 2, but not as prolonged. By gathering more evidence for the environmental manifestations this may contribute to a better understanding of why a shift to interglacial conditions occurred at the end of MIS 2, but did not occur at the end of MIS 4 despite the apparent similarity in precursive conditions.

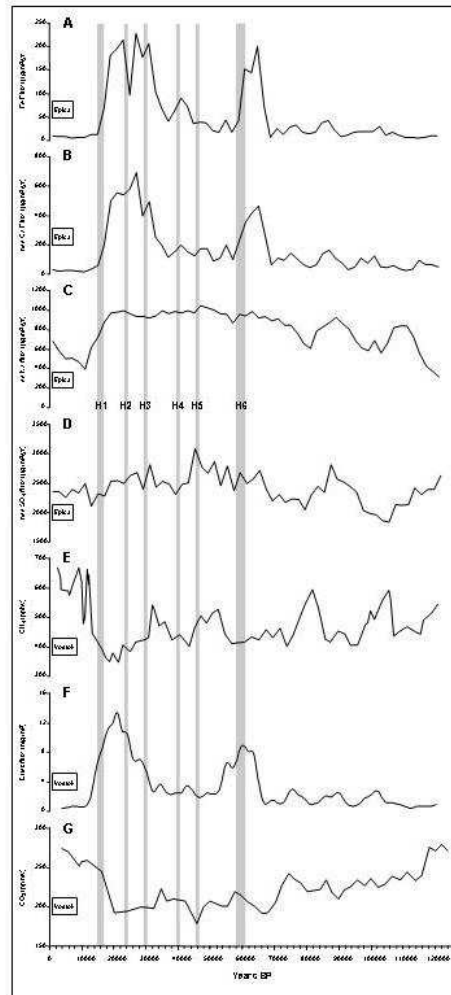


Figure 7. Chemistry data time series from the Epica and Vostok ice cores, Antarctica for the last 120ka. The shaded areas indicate Heinrich events 1-6. A: Iron (Fe) flux from Epica (Wolff *et al.*, 2006). B: Non sea salt calcium (nssCa) flux from Epica (Wolff *et al.*, 2006). C: Sea salt sodium (ssNa) flux from Epica (Wolff *et al.*, 2006). D: Non sea salt sulphate (nssSO₄) flux from Epica (Wolff *et al.*, 2006). E: Methane (CH₄) variability from the Vostok ice core (Chappellaz *et al.*, 1990). F: Dust flux record from the Vostok ice core (Petit *et al.*, 1990). G: Carbon dioxide (CO₂) concentrations from the Vostok ice core (Barnola *et al.*, 1987).

The local manifestation of the global-scale climate events has been reviewed in this paper. Sibudu Cave has yielded the most comprehensive record for the region. Faunal and botanical assemblages, cave sediments, magnetic susceptibility of sediments, geology

and carbon isotope analysis of charcoal show that at the end of MIS 4 the environment around Sibudu Cave was humid and cooler than present, supporting a substantial evergreen forest with patches of drier, open woodland/savanna (Table 2). The shifts seen in the plant and animal communities preserved in the ~58ka layers provide evidence for oscillating climatic conditions into MIS 3. Evidence from more recent layers implies alternating cooler and warmer conditions with an overall warming trend, although temperatures remained lower than present (Herries, 2006). The forested area that existed in the pre-60ka period may have been reduced by ~58ka, allowing more open woodland and grassland communities to develop during the cooler and drier phase. During the warmer phases of MIS 3, grasslands decreased and woodland savanna predominated. Indirect evidence for a dramatic climate change between the ~58ka and ~48 ka occupations is suggested by a hiatus of 9.8 ± 1.3 ka between these two occupational phases (Jacobs *et al.*, 2008a, b; Jacobs and Roberts, 2008). This hiatus coincides with a period of colluviation between 56ka-52 ka, an indication of arid conditions or transitional climates with reduced vegetation cover, recorded from a series of well-dated stratigraphic sequences from erosion gullies in KwaZulu-Natal (Botha, 1996, Botha and Partridge, 2000, Botha *et al.*, 1992, Clarke *et al.*, 2003, Wintle *et al.*, 1995). Environmental conditions were likely unsuitable for the use of the shelter as a permanent dwelling during hiatus periods, perhaps because of a particularly arid phase (Jacobs *et al.*, 2008a, b).

The predominant forest type in KwaZulu-Natal is classified as part of the Indian Ocean coastal belt biome (Mucina *et al.*, 2006) and it requires high moisture levels (rainfall, humidity). Forested communities are also constrained by the local substrate and therefore migration over time to more suitable areas is not a viable option (Eeley *et al.*, 1999). During colder and drier periods such as during early MIS 3 the forested areas would have been reduced.

Evidence for glacial conditions in the southern hemisphere during MIS 4 and a shift to an ameliorating climate in MIS 3 has been recovered from Antarctic ice cores, deep sea cores and speleothems. These are similar to the harsh cold conditions seen in the LGM (MIS 2). The proxy environmental data from deep sea cores and other sites from the eastern region of South Africa indicate that between 70ka and 60ka the prevailing climatic conditions were colder and wetter than present. However, during MIS 3 temperatures began to slowly rise. Rainfall data from the Tswaing Crater indicate that rainfall began to decrease during this time, in response to decreasing insolation. On the western portion, proxy data from deep sea cores and aeolian dune sand deposits indicate colder and humid conditions with increasing wind strengths associated with lower Sea Surface Temperatures (SST) and increased cold water upwelling along the western coast during MIS 4 and MIS 3. Prior to 70ka, the south-western proxy data suggests that relatively arid conditions persisted. Records of local and regional climate changes from southern Africa show that during the period 70ka-50ka, conditions were overall colder and drier in the eastern regions and colder and wetter in the western regions. Western, south-western MSA sites abandoned earlier and for longer than MSA sites on the eastern region of South Africa as the local environments were less suitable for human occupation than in the east. Studies utilising a range of palaeoenvironmental proxies (e.g. pollen sequences and speleothems) and modern

meteorological records combined with various Global Circulation Models have indicated that the eastern portion of South Africa responds differently to climate change from that of the western regions (Barrable *et al.*, 2002; Cook *et al.*, 2004; Scott *et al.*, 2008). The eastern portions are influenced by moisture circulation patterns from the South West and tropical Western Indian Ocean affected by the position of the ITCZ and sea surface temperatures of the Agulhas Current (Cook *et al.*, 2004). The western regions are affected by the degree of upwelling of the Benguela Current (Reason and Mulenga, 1999) and the northward movement of anticyclonic high-pressure systems which bring in moisture-rich westerly winds (Barrable *et al.*, 2002).

Such a profound change was possibly due to a change in the strength or temperature of the Agulhas Current or an eastward shift of the Agulhas Retroflexion. Summer rainfall along the south eastern coast of KwaZulu-Natal is influenced by the proximity and temperature of the Agulhas Current. Alongshore variations in the rainfall gradient are related to the distance between the coast and the current at the continental shelf edge and this influence extends up to 50km inland (Jury *et al.*, 1993), and includes the Sibudu region. A weaker/cooler Agulhas Current and an eastward shift of the Agulhas Retroflexion would lower SST's along the eastern coast, resulting in a decrease in summer rainfall and also lower humidity levels (Jury *et al.*, 1993; Reason, 2002; Reason and Mulenga, 1999; Tyson, 1999). If SST's are cool in the western southern Indian Ocean (along the southeast coast of South Africa) and warmer in the eastern areas, the air over south-eastern Africa is drier and rainfall decreases (Reason, 2002; Reason and Mulenga, 1999). Proxy evidence from core RC17-69 suggests that a weakening of the Agulhas Current occurred towards the end of MIS 4 and that there was a corresponding decrease in rainfall as indicated by the Tswaing record.

This study highlights the necessity to examine multiple strands of palaeoenvironmental evidence and the connections between global climate change events and the impact of these changes on local environments and human populations during this time. It also indicates the need to ensure that dating of sites is secure before these strands of palaeoenvironmental evidence can be convincingly linked.

1.8 ACKNOWLEDGEMENTS

The following individuals provided invaluable assistance: Prof. Lyn Wadley and Prof. Mary Scholes for constructive suggestions and comments. Financial assistance for the project is gratefully acknowledged from the Palaeo-Anthropological Scientific Trust (PAST), the National Research Foundation (NRF) and the University of the Witwatersrand. Environmental Processes and Dynamics (EPD), CSIR is to be thanked for the use of its equipment. Opinions expressed here are not necessarily shared by any of the funding agencies or institutions.

1.9 REFERENCES

- Allott, L.F. 2004. Changing environments in Oxygen Isotope Stage 3: reconstructions using archaeological charcoal from Sibudu Cave. *South African Journal of Science* **100** (3), 179-184.
- Allott, L. F. 2005. *Palaeoenvironments of the Middle Stone Age at Sibudu Cave, KwaZulu-Natal, South Africa: An analysis of archaeological charcoal*. PhD thesis, University of the Witwatersrand, Johannesburg.
- Allott, L.F. 2006. Archaeological charcoal as a window on palaeovegetation and wood use during the Middle Stone Age at Sibudu Cave. *Southern African Humanities* **18** (1), 173-201.
- Avery, D.M. 1982. The micromammalian fauna from Border Cave, KwaZulu, South Africa. *Journal of Archaeological Science* **9**, 187-204.
- Avery, D.M. 1992. The environment of early modern humans at Border Cave, South Africa: micromammalian evidence. *Palaeogeography, Palaeoclimatology, Palaeoecology* **91**, 71-87.
- Avery, D.M. 2006. Pleistocene micromammals from Wonderwerk Cave, South Africa: practical issues. *Journal of Archaeological Science* **33**, 1-13.
- Bada, J.L and Deems, L. 1975. Accuracy of data beyond the 14-C dating limit using the aspartic acid racemisation reaction. *Nature* **255**, 218-219.
- Barnalo, J.M., Raynaud, D., Korotkevich, Y.S. and Larius, C. 1987. Vostok ice core provides 160,000-year record of atmospheric CO₂. *Nature* **329**, 408-414.
- Barrable, A., Meadows, M.E. and Hewitson, B.C. 2002. Environmental reconstruction and climate modelling of the Late Quaternary in the winter rainfall region of the Western Cape, South Africa. *South African Journal of Science* **98**, 611-616.
- Beaumont, P.B. 1990. Wonderwerk Cave. In: Beaumont, P.B. and Morris, D. (Eds.) *Guide to the archaeological sites in the Northern Cape*. McGregor Museum, Kimberley, pp 101-134.
- Beaumont, P.B., De Villiers, H. and Vogel, J.C. 1978. Modern man in sub-Saharan Africa prior to 49000 years BP: a review and evaluation with particular reference to Border Cave. *South African Journal of Science* **74**, 409-419.
- Beaumont, P.B. and Vogel, J.C. 2006. On a timescale for the past million years of human history in central South Africa. *South African Journal of Science* **102**, 217-228.
- Bender, M., Sowers, T., Dickson, M-L., Orchard, J., Grootes, P., Mayewski, P.A. and Meese, D.A, 1994. Climate correlations between Greenland and Antarctica during the past 100 000 years. *Nature* **372**, 663-666.
- Blunier, T. and Brook, E.J. 2001. Timing of millennial-scale climate change in Antarctica and Greenland during the Last Glacial Period. *Science* **291**, 109-112.
- Blunier, T., Chappelaz, J., Schwander, J., Dällenbach, A., Stauffer, B., Stocker, T.F., Raynaud, D., Jouzel, J., Clausens, H.B., Hammers, C.U. and Johnson, S.J. 1998. Asynchrony of Antarctic and Greenland climate change during the last glacial period. *Nature* **394**, 739-743.

- Bond, G., Broecker, W., Johnson, S., McManus, J., Labeyrie, L., Jouzel, J. and Bonani, G. 1993. Correlations between climate records from North Atlantic sediments and Greenland ice. *Nature* **365**, 143-147.
- Botha, G.A. 1996. The geology and palaeopedology of Late Quaternary colluvial sediments in northern KwaZulu-Natal/Natal. *Council for Geoscience Memoirs* **83**, 1-165.
- Botha, G.A. and Partridge, T.C. 2000. Colluvial deposits. In: Partridge, T.C and Maud, R.R (Eds.), *The Cenozoic of southern Africa*. New York: Oxford University Press, pp. 88-99.
- Botha, G.A., Scott, L., Vogel, C. and von Brunn, V. 1992. Palaeosols and palaeoenvironments during the Late Pleistocene Hypothermal in northern Natal. *South African Journal of Science* **88**, 508-512.
- Brooks, A.S., Hare, P.E. and Kokis, J.E. 1993. *Age of anatomically modern human fossils from the cave of Klasies River Mouth, South Africa*. Carnegie Institute of Washington, Year Book **92**, pp. 95-96.
- Butzer, K.W. 1978. Sediment stratigraphy of the Middle Stone Age sequence at Klasies River Mouth, Tsitsikama coast, South Africa. *South African Archaeological Bulletin* **33**, 1-15.
- Butzer, K.W. 1984a. Late Quaternary environments in South Africa. In: Vogel, J.C. (Ed.) *Late Cainozoic Palaeoclimates of the Southern Hemisphere*. A.A. Balkema, Rotterdam.
- Butzer, K.W. 1984b. Archaeology and Quaternary environment in the interior of Southern Africa. In: Klein, R.G. (Ed) *Southern African Prehistory and Palaeoenvironments*. A.A. Balkema, Rotterdam, pp. 1-64.
- Butzer, K.W., Beaumont, P.B. and Vogel, J.C. 1978. Lithostratigraphy of Border Cave, KwaZulu, South Africa: A Middle Stone Age sequence beginning c. 195,000 B.P. *Journal of Archaeological Science* **5**, 317-341.
- Butzer, K.W. Stuckenrath, R. and Vogel, J.C. 1979. The geo-archaeological sequence of Wonderwerk Cave, South Africa. *Abstracts from the Society of Africanist Archaeologists American Meeting*, Calgary
- Cain, C.R. 2005. Using burnt bone to look at Middle Stone Age occupation and behaviour. *Journal of Archaeological Science* **32**, 873-884.
- Cain, C.R. 2006. Human activity suggested by the taphonomy of 60ka and 50ka faunal remains from Sibudu Cave. *Southern African Humanities* **18** (1), 241-260.
- Carr, A.S., Thomas, D.S.G., Bateman, M.D., Meadows, M.E. and Chase, B. 2006. Late Quaternary palaeoenvironments of the winter-rainfall zone of southern Africa: Palynological and sedimentological evidence from the Agulhas Plain. *Palaeogeography, Palaeoclimatology, Palaeoecology* **239**, 147-165.
- Cartwright, C. and Parkington, J.E. 1997. The wood charcoal assemblages from Elands Bay Cave, South-western Cape: principles, procedures and preliminary interpretation. *South African Archaeological Bulletin* **52**, 59-72.
- Chase, B.M. and Thomas, D.S.G. 2006. Late Quaternary dune accumulation along the western margin of South Africa: distinguishing forcing mechanisms through the analysis of migratory dune forms. *Earth and Planetary Science Letters* **251**, 318-333.
- Chase, B.M. and Meadows, M.E. 2007. Late Quaternary dynamics of southern Africa's winter rainfall zone. *Earth-Science Reviews* **84**, 103-138.

- Chase, B.M. and Thomas, D.S.G. 2007. Multiphase Late Quaternary aeolian sediment accumulation in western South Africa: Timing and relationship to palaeoclimatic changes inferred from the marine record. *Quaternary International* **166**, 29-41.
- Chappellaz, J., Barnda, J.M., Raynaud, D., Korotkevich, Y.S. and Larius, C. 1990. Ice core record of atmospheric methane over the past 160,000 years. *Nature* **345**, 127-131.
- Clark, J.L. and Plug. I. 2008. Animal exploitation strategies during the South Africa Middle Stone Age: Howiesons Poort and post-Howiesons Poort fauna from Sibudu Cave. *Journal of Human Evolution* **54**, 886-898.
- Clarke, M.L., Vogel, J.C., Botha, G.A. and Wintle, A.G. 2003. Late Quaternary hillslope evolution recorded in eastern South African colluvial badlands. *Palaeogeography, Palaeoclimatology, Palaeoecology* **197**, 199-212.
- Cochrane, G.W.G. 2006. An analysis of the lithic artefacts from the ~60ka layers of Sibudu Cave. *Southern African Humanities* **18** (1), 69-88.
- Cohen, A.S., Stone, J.R., Beuning, K.R.M., Park, L.E., Reinthal, P.N., Dettman, D., Scholz, C.A., Johnson, T.C., King, J.W., Talbot, M.R., Brown, E.R. and Ivory, S.J. 2007. Ecological consequences of early late Pleistocene megadroughts in tropical Africa. *Proceedings of the National Academy of Science USA* **104**, 16422-16427.
- Cook, C., Reason, C.J.C. and Hewitson, B.C. 2004. Wet and dry spells with particularly wet and dry summers in the South African summer rainfall region. *Climate Research* **26**, 17-31.
- Cruz Jr., F.W., Burns, S.J., Karmann, I., Sharp, W.D., Vuille, M., Cardoso, A.O., Ferrari, J.A., Silva Dias, P.L and Viana Jr, O. 2005. Insolation-driven changes in atmospheric circulation over the past 116 000 years in subtropical Brazil. *Nature* **434**, 63-66.
- Dansgaard, W., Johnsen, S.J., Clausen, H.B., Dahl-Jensen, P., Gundestrup, N., Hammer, C.U. and Oeschger, H. 1984. North Atlantic climatic oscillations revealed by deep Greenland ice cores. In: Hansen, J.E. and Takahasi, T. (Eds.), *Climate Processes and Climate Sensitivity, Geophysical Monograph Series 29*, American Geophysical Union (AGU), Washington DC, pp 288-298.
- Deacon, H.J., Deacon, J., Scholtz, A., Thackeray, J.F., Brink, J.S. and Vogel, J.C. 1984. Correlation of palaeoenvironmental data from the Late Pleistocene and Holocene deposits at Boomplaas Cave, southern Cape. In: Vogel, J.C. (Ed.) *Late Cainozoic palaeoclimates of the Southern Hemisphere*. A.A. Balkema, Rotterdam, pp. 330-352.
- Deacon, H.J. and Geleijnse, V.B. 1988. The stratigraphy and sedimentology of the main site sequence, Klasies River, South Africa. *South African Archaeological Bulletin* **43**, 5-14.
- Deacon, H.J. and Lancaster, N. 1988. *Late Quaternary palaeoclimates of southern Africa*. Clarendon Press: Oxford.
- Deacon, H.J, Talma, A.S. and Vogel, J.C. 1988. Biological and cultural development of Pleistocene people in an Old World southern continent. In: Prescott, J.R. (Ed.), *Early man in the southern Hemisphere*. University of Adelaide, Adelaide, pp. 523-531.
- Deacon, H.J. 1979. Excavations at Boomplaas Cave – a sequence through the Upper Pleistocene and Holocene in South Africa. *World Archaeology* **10** (3), 241-256.
- Deacon, H.J. 1989. Late Pleistocene palaeoecology and archaeology in the southern Cape. In: Mellars, P.A. and Stringer, C.B. (Eds.), *The human revolution: behavioural and biological perspectives on the origins of modern humans*. Edinburgh University Press, Edinburgh.

- Deacon, H.J. 1995. Two late Pleistocene-Holocene archaeological depositories from the southern Cape, South Africa. *South African Archaeological Bulletin* **50**, 121-131.
- Delagnes, A., Wadley, L., Lombard, M. and Villa, P. 2006. Crystal quartz backed tools from the Howiesons Poort at Sibudu Cave. *Southern African Humanities* **18** (1), 43-56.
- d'Errico, F., Henshilwood, C.E. and Nilssen, P. 2001. An engraved bone fragment from c. 70 000-year-old Middle Stone Age levels at Blombos Cave, South Africa: implications for the origins of symbolism and language. *Antiquity* **75**, 309-318.
- Eeley, H.A.C., Lawes, M.J. and Piper, S.E. 1999. The influence of climate change on the distribution of indigenous forest in KwaZulu-Natal, South Africa. *Journal of Biogeography* **26**, 595-617.
- Fairhall, A.W., Young, A.W. and Erickson, L.J. 1976. University of Washington date IV. *Radiocarbon* **18**, 221-239.
- Feathers, J.K. 2002. Luminescence dating in less than ideal conditions: case studies from Klasies River Main site and Duinefontein, South Africa. *Journal of Archaeological Science* **29**, 177-194.
- Flores, J-A., Gersonde, R. and Sierro, F.J. 1999. Pleistocene fluctuations in the Agulhas Current Retroflection based on the calcareous plankton record. *Marine Micropalaeontology*, 1-22.
- Glenny, W. 2006. An analysis of the micromammal assemblage from Sibudu Cave, KwaZulu-Natal. *Southern African Humanities* **18** (1), 279-288.
- Goldberg, P. and MacPhail, R.I. 2006. *Practical and theoretical geoarchaeology*. Blackwell, Oxford.
- Grootes, P.M., Stuiver, M., White, J.W.C, Johnson, S. and Jouzel, J. 1993. Comparison of oxygen isotope records from the GISP2 and GRIP Greenland ice cores. *Nature* **366**, 552-554.
- Grün, R., Beaumont, P.B. and Stringer, C.B. 1990a. ESR dating evidence for early modern humans at Border Cave in South Africa. *Nature* **344**, 537-539.
- Grün, R., Shackleton, N.J. and Deacon, H.J. 1990b. Electron spin resonance dating of tooth enamel from Klasies River Mouth Cave. *Current Anthropology* **31**, 427-432.
- Grün, R. and Beaumont, P.B. 2001. Border Cave revisited: a revised ESR chronology. *Journal of Human Evolution* **40**, 467-482.
- Hall, G., Woodborne, S. and Scholes, M. 2006. *Woodland ecosystems response to past climatic change; stable carbon isotope analysis of archaeological charcoal: the 60ka event at Sibudu Cave, KwaZulu-Natal, South Africa*. Poster presented at the ESSP Open Science Conference on Global Environmental Change: Regional Challenges, Beijing, China, November 2006.
- Hall, G., Woodborne, S. and Scholes, M. 2008. Stable carbon isotope ratios from archaeological charcoal as palaeoenvironmental indicators. *Chemical Geology* **247**, 384-400.
- Harper, P.T.N. 1994. *The Middle Stone Age sequences at Rose Cottage Cave: a search for continuity and discontinuity*. Unpublished M.A. thesis, University of the Witwatersrand, Johannesburg.
- Harper, P.T.N. 1997. The Middle Stone Age sequence at Rose Cottage Cave: a search for continuity and discontinuity. *South African Journal of Science* **93**, 470-475.

- Heinrich, H. 1988. Origin and consequences of cyclic ice rafting in the Northeast Atlantic Ocean during the past 130,000 years. *Quaternary Research* **29**, 142-152.
- Henshilwood, C.S., Sealy, J.C., Yates, R., Cruz-Urbe, K., Goldberg, P., Grine, F., Poggenpoel, C., Van Niekerk, K. and Watts, I. 2001. Blombos Cave, Southern Cape, South Africa: Preliminary report on the 1992-1999 excavations of the Middle Stone Age levels. *Journal of Archaeological Science* **28**, 421-448.
- Herries, A.I.R. 2006. Archaeomagnetic evidence for climate change at Sibudu Cave. *Southern African Humanities* **18** (1), 131-147.
- Hutson, W.H. 1980. The Agulhas Current during the Late Pleistocene, analysis of modern faunal analogues. *Science* **207**, 64-66.
- Jacobs, Z., Wintle, A. and Duller, G.A.T. 2003a. Optical dating of dune sand from Blombos Cave, South Africa: I – multiple grain data. *Journal of Human Evolution* **44**, 599-612.
- Jacobs, Z., Wintle, A. and Duller, G.A.T. 2003b. Optical dating of dune sand from Blombos Cave, South Africa: I – single grain data. *Journal of Human Evolution* **44**, 613-625.
- Jacobs, Z. 2004. *Development of luminescence dating techniques for dating Middle Stone Age sites in South Africa*. PhD thesis, University of Wales, Aberystwyth.
- Jacobs, Z. 2005. Testing and demonstrating the stratigraphic integrity of artefacts from MSA deposits at Blombos Cave, South Africa. In F. d'Errico and L. Backwell (Eds), *From Tools to Symbols. From Early Hominids to Modern Humans*. Johannesburg: Wits University Press, pp 459-474.
- Jacobs, Z., Duller, G.A.T., Wintle, A. and Henshilwood, C.S. 2006. Extending the chronology of deposits at Blombos Cave, South Africa, back to 140 ka using optical dating of single and multiple grains of quartz. *Journal of Human Evolution* **51**, 255-273.
- Jacobs, Z., Wintle, A., Duller, G.A.T., Roberts, R.G. and Wadley, L. 2008a. New ages for the post-Howiesons Poort, late and final Middle Stone Age of Sibudu, South Africa. *Journal of Archaeological Science* **35** (7), 1790-1807.
- Jacobs, Z., Roberts, R.G., Galbraith, R.F., Deacon, H.J., Grün, R., Mackay, A., Mitchell, P., Vogelsang, R. and Wadley, L. 2008b. Ages for the Middle Stone Age of Southern Africa: Implications for human behaviour and dispersal. *Science* **322**, 733-735.
- Jacobs, Z and Roberts, R.G. 2008. Testing times: Old and new chronologies in the Howiesons Poort and Still Bay industries in environmental context. *South African Archaeological Society Goodwin Series* **10**, 9-34.
- Jansen, E.J., Overpeck, K.R., Briffa, J.-C., Duplessy, F.J., Masson-Delmotte, D., Olago, B., Otto-Bliesner, W.R., Peltier, S., Rahmstorf, R., Ramesh, D., Raynaud, D., Rind, O., Solomina, R., Villalba, R. and Zhang, D. 2007. Palaeoclimate. In: Solomon, S, Qin, D., Manning, M., Chan, Z., Marquis, M., Averyt, K.B., Tignor, M. and Miller, H.L (Eds.), *Climate Change 2007: The Physical Science Basis*. Contributions of Working Group 1 to the Fourth Assessment Report of the Intergovernmental Panel on Climate Change. Cambridge University Press, Cambridge and New York.
- Johnson, B.J., Miller, G.H., Fogel, M.L. and Beaumont, P.B. 1997. The determination of late Quaternary palaeoenvironments at Equus Cave, South Africa, using stable isotopes and amino acid racemisation in ostrich eggshell. *Palaeogeography, Palaeoclimatology, Palaeoecology* **136**, 121-137.

- Jones, H.L. 2001. *Electron spin resonance dating of tooth enamel at three Palaeolithic sites*. Unpublished M.Sc. thesis, McMaster University.
- Jouzel, J., Masson-Delmotte, V., Stievenard, M., Landais, A., Vimeux, F., Johnsen, S., Sveinbjörnsdottir, A., and White, J.W.C. 2005. Rapid deuterium-excess changes in Greenland ice cores: a link between the ocean and the atmosphere. *Comptes Rendus Geoscience* **337**, 957-969.
- Jouzel, J., Stievenard, M., Johnsen, S., Landais, A., Masson-Delmotte, V., Sveinbjörnsdottir, A., Vimeux, F., von Grafenstein, U. and White, J.W.C. 2007. The GRIP deuterium-excess record. *Quaternary Science Reviews* **26**, 1-17.
- Jury, M.R., Valentine, H.R. and Lutjeharms, J.R.E. 1993. Influence of the Agulhas Current on summer rainfall along the southeast coast of South Africa. *Journal of Applied Meteorology* **32**, 1282-1287.
- Klein, R.G. 1976. The mammalian fauna of the Klasies River Mouth sites, southern Cape Province, South Africa. *South African Archaeological Bulletin* **32**, 14-27.
- Klein, R.G. 1977. The mammalian fauna from the Middle and Later Stone Age (Late Pleistocene) levels of Border Cave, Natal Province, South Africa. *South African Archaeological Bulletin* **32**, 14-27.
- Klein, R.G. 1983. Palaeoenvironmental implications of Quaternary large mammals in the fynbos region. In: Deacon, H.J., Hendey, Q.B. and Lambrechts, J.J.N. (Eds.), *Fynbos palaeoecology: a preliminary synthesis*. South African National Scientific Progress Report 75, pp.116-138. CSIR, Pretoria.
- Landais, A., Masson-Delmotte, V., Combourieu Nebout, N., Jouzel, J., Blunier, T., Leuenberger, M., Dahl-Jensen, D. and Johnsen, S. 2007. Millennial scale variations of the isotopic composition of atmospheric oxygen over Marine Isotope Stage 4. *Earth and Planetary Science Letters* **258**, 101-113.
- Leuschner, D.C. and Sirocko, F. 2000. The low-latitude monsoon climate during Dansgaard-Oeschger cycles and Heinrich Events. *Quaternary Science Reviews* **19**, 243-254.
- Little, M.G., Schneider, R.R., Kroon, D., Price, B., Bickert, T. and Wefer, G. 1997. Rapid palaeoceanographic changes in the Benguela Upwelling System for the last 160,000 years as indicated by abundances of planktonic foraminifera. *Palaeogeography, Palaeoclimatology, Palaeoecology* **130**, 135-161.
- Lombard, M. 2006. Direct evidence for the use of ochre in the hafting technology of Middle Stone Age tools from Sibudu Cave. *Southern African Humanities* **18** (1), 57-67.
- McDowell, N., Pockman, W.T., Allen, C.D., Breshears, D.D., Cobb, N., Kolb, T., Plaut, J., Sperry, J., West, A., Williams, D.G. and Yepez, E.A. 2008. Mechanisms of plant survival and mortality during drought: why do some plants survive while others succumb to drought? *New Phytologist* **178**, 719-739.
- Mellars, P. 2006. Why did modern human populations disperse from Africa ca. 60,000 years ago? A new model. *Proceedings of the National Academy of Science USA* **103** (25), 9381-9386.
- Miller, G.H., Beaumont, P.B., Jull, A.J.T and Johnson, B. 1993. Pleistocene geochronology and palaeothermometry from protein diagenesis in ostrich eggshells: Implications for the evolution of modern humans. In: Aitken, M.J., Stringer, C.B. and Mellars, P.A. (Eds.), *The*

- origin of modern humans and the impact of chronometric dating*. Princeton University Press: Princeton.
- Miller, G.H., Beaumont, P.B., Deacon, H.J., Brooks, A.S., Hare, P.E. and Jull, A.J.T. 1999. Earliest modern humans in southern Africa dated by isoleucine epimerization in ostrich eggshell. *Quaternary Science Review* **18**, 1537-1548.
- Mitchell, P. 2002. *The archaeology of southern Africa*. Cambridge University Press, Cambridge.
- Molyneux, E.G., Hall, I.R., Zahn, R. and Diz, P. 2007. Deep water variability on the southern Agulhas Plateau: Interhemispheric links over the past 170ka. *Palaeoceanography* **22**, PA4209, doi: 10.1029/2006PA001407.
- Mucina, L., Scott-Shaw, C.R., Rutherford, M.C., Camp, K.G.T., Matthews, W.S., Powrie, L.W. and Hoare, D.B. 2006. Indian Ocean Coastal Belt. In: Mucina, L. and Rutherford, M.C. (Eds.), *The vegetation of South Africa, Lesotho and Swaziland*. Stelitzia 19, South African National Biodiversity Institute, Pretoria, pp 569-580.
- Oeschger, H., Beer, J., Siegenthaler, U., Stauffer, B., Dansgaard, W. and Langway, C.C. 1984. Late glacial climate history from ice cores. In: Hansen, J.E. and Takahasi, T. (Eds.), *Climate Processes and Climate Sensitivity*, Geophysical Monograph Series **29**, American Geophysical Union (AGU), Washington DC, pp 299-306.
- Pahnke, K., Zahn, R., Elderfield, H. and Schulz, M. 2003. 340,000-year centennial-scale marine record of Southern Hemisphere climate oscillation. *Science* **301**, 948-952.
- Pahnke, K. and Zahn, R. 2005. Southern Hemisphere water mass conversion linked with North Atlantic climate variability. *Science* **307**, 1741-1746.
- Parkington, J.E. 1990. A critique on the consensus view on the age of the Howiesons Poort assemblages in South Africa. In: Mellars, P. (Ed.), *The Emergence of Modern Humans: An archaeological perspective*. University of Edinburgh Press, Edinburgh, pp. 34-55.
- Parkington, J.E. 1999. Western Cape landscapes. *Proceedings of the British Academy* **99**, 25-35.
- Parkington, J.E. and Poggenpoel, C. 1987. Diepkloof Rock Shelter. Papers in the prehistory of the Western Cape, South Africa. *BAR International Series* **332**, 269-293.
- Parkington, J.E., Poggenpoel, C., Rigaud, J-P. and Texier, P.J. 2005. From tool to symbol: the behavioural context of intentionally marked ostrich eggshell from Diepkloof, Western Cape. In: d'Errico, F. and Backwell, L. (Eds.), *From Tools to Symbols: From early hominids to modern humans*. Witwatersrand University Press, Johannesburg, pp. 475-492.
- Partridge, T.C. 1999. The sedimentary record and its implications for rainfall fluctuations in the past. In: Partridge, T.C. (Ed.), *Tswaing – investigations into the origin, age and palaeoenvironments of the Pretoria Saltpan*. Council for Geosciences, Pretoria, pp. 127-142.
- Partridge, T.C., Demenocal, P.B., Lorentz, S.A., Paiker, M.J. and Vogel, J.C. 1997. Orbital forcing of climate over South Africa: A 200,000-year rainfall record from the Pretoria Saltpan. *Quaternary Science Reviews* **16**, 1125-1133.
- Partridge, T.C., Metcalfe, S.E. and Scott, L. 1999. Conclusions and implications for a model of regional palaeoclimates during the last two glacials. In: Partridge, T.C. (Ed.), *Tswaing –*

- investigations into the origin, age and palaeoenvironments of the Pretoria Saltpan*. Council for Geosciences, Pretoria, pp. 193-198.
- Pienaar, M., Woodborne, S and Wadley, L. 2008. Optically Stimulated Luminescence Dating at Rose Cottage Cave. *South African Journal of Science* **104**, 65-70.
- Petit, J.R., Mounier, L., Jouzel, J., Korotkevich, Y.S., Kotlyakov, V.I. and Larius, C. 1990. Palaeoclimatological and chronological implications of the Vostok core dust record. *Nature* **343**, 56-58.
- Petit, J.R., Jouzel, J., Raynaud, D., Barkov, N.F., Barnolo, J.M., Basik, I., Bender, M., Chappellaz, J., Davis, M., Delaygue, G., Delmotte, M., Kotlyakov, V.M., Legrand, M., Lipenkov, V.Y., Larius, C., Pépin, L., Ritz, C., Saltzman, E. and Stievenard, M. 1999. Climate and atmospheric history of the past 420 000 years from the Vostok ice core, Antarctica. *Nature* **399**, 429-431.
- Pichevin, L., Cremer, M., Giraudeau, J. and Bertrand, P. 2005. A 190 ky record of lithogenic grain-size on the Namibian slope: Forging a tight link between past wind-strength and coastal upwelling dynamics. *Marine Geology* **218**, 81-96.
- Pickering, R. 2006. Regional geology, setting and sedimentology of Sibudu Cave. *South African Humanities* **18** (1), 123-129.
- Plug, I. 2004. Resource exploitation: animal use during the Middle Stone Age at Sibudu Cave, KwaZulu-Natal. *South African Journal of Science* **100**, 151-158.
- Plug, I. 2006. Aquatic animals and their associates from the Middle Stone Age levels at Sibudu. *Southern African Humanities* **18** (1), 289-299.
- Prell, W.L. and Hutson, W.H. 1979. Zonal temperature-anomaly maps of Indian Ocean surface waters: Modern and ice age patterns. *Science* **206**, 454-456.
- Prell, W.L., Hutson, W.H. and Williams, D.F. 1980. The subtropical convergence and Late Quaternary circulation in the Southern Indian Ocean. *Marine Micropalaeontology* **4**, 225-234.
- Prell, W.L., Hutson, W.H. and Williams, D.F. 1980. Surface circulations of the Indian Ocean during the Last Glacial Maximum approximately 18, 000-years BP. *Quaternary Research* **14**, 309-336.
- Rahmstorf, S. 2002. Ocean circulation and climate during the past 120 000 years. *Nature* **419**, 207-214.
- Rau, A.J., Rogers, J., Lutjeharms, J.R.E., Giraudeau, Lee-Thorp, J.A., Chen, M-T and Waelbroeck, C. 2002. A 450-kyr record of hydrological conditions on the western Agulhas Bank Slope, south of Africa. *Marine Geology* **180**, 183-201.
- Reason, C.J.C. 2002. Sensitivity of the southern African circulation to dipole sea-surface temperature patterns in the South Indian Ocean. *International Journal of Climatology* **22**, 377-393.
- Reason, C.J.C. and Mulenga, H. 1999. Relationships between South African rainfall and SST anomalies in the Southwest Indian Ocean. *International Journal of Climatology* **19**, 1651-1673.
- Renaut, R. and Bamford, M.K. 2006. Results of preliminary palynological analysis at Sibudu Cave. *Southern African Humanities* **18** (1), 235-240.

- Schiegl, S., Stockhammer, P., Scott, C. and Wadley, L. 2004. A mineralogical and phytoliths study of the Middle Stone Age hearths in Sibudu Cave, KwaZulu-Natal, South Africa. *South African Journal of Science* **100** (3), 185-194.
- Schiegl, S. and Conard, N.J. 2006. The Middle Stone Age sediments at Sibudu: results from FTIR spectroscopy and microscopic analyses. *Southern African Humanities* **18** (1), 149-172.
- Schmittner, A., Saenko, O.A. and Weaver, A.J. 2003. Coupling of the hemispheres in observations and simulations of glacial climate change. *Quaternary Science Reviews* **22**, 659-671.
- Scholtz, A. 1986. *Palynological and palaeobotanical studies in the southern Cape*. Unpublished M.A. thesis, University of Stellenbosch, South Africa.
- Scholz, C.A., Johnson, T.C., Cohen, A.C., King, J.W., Peck, J.A., Overpeck, J.T., Talbot, M.R., Brown, E.T., Kalindekaffe, L., Amoako, P.Y.O., Lyons, R.P., Shanahan, T.M., Castañeda, I.S., Heil, C.W., Forman, S.L., McHargue, L.R., Beuning, K.R., Gomez, J. and Pierson, J. 2007. East African megadrought between 135 and 75 thousand years ago and bearing on early-modern human origins. *Proceedings of the National Academy of Science USA* **104**, 16416-16421.
- Scott, L., Holmgren, K. and Partridge, T.C. 2008. Reconciliation of vegetation and climatic interpretations of pollen profiles and other regional records from the last 60 thousand years in the Savanna Biome of southern Africa. *Palaeogeography, Palaeoclimatology, Palaeoecology* **257**, 198-206.
- Shackleton, N.J. 1977. The oxygen isotope stratigraphy record of the Late Pleistocene. *Philosophical Transactions of the Royal Society, London* **280**, 169-182.
- Shackleton, N.J. 1982. Stratigraphy and chronology of the Klasies River Mouth deposits: oxygen isotope evidence. In: Singer, R. and Wymer, J. (Eds.) *The Middle Stone Age at Klasies River Mouth in South Africa*. University of Chicago Press, Chicago, pp. 194-199.
- Sievers, C. 2006. Seeds from the Middle Stone Age layers at Sibudu Cave. *Southern African Humanities* **18** (1), 203-222.
- Singer, R. and Wymer, J. 1982. *The Middle Stone Age at Klasies River Mouth in South Africa*. University of Chicago Press, Chicago.
- Stephenson, N.L. 1998. Actual evapotranspiration and deficit: biologically meaningful correlates of vegetation distribution across spatial scales. *Journal of Biogeography* **25**, 855-870.
- Stocker, T.F. 2000. Past and future reorganizations in the climate system. *Quaternary Science Reviews* **19**, 301-319.
- Stocker, T.F. 2002. North-South connections. *Science* **297**, 1814-1815.
- Stuut, J-B.W., Prins, M.A., Schneider, R.R., Weltje, G.J., Jansen, J.H.F. and Postma, G. 2002. A 300-kyr record of aridity and wind strength in south-western Africa: inferences from grain-size distributions of sediments on Walvis Ridge, SE Atlantic. *Marine Geology* **180**, 221-233.
- Stuut, J-B.W., Crosta, X., van der Borg, K. and Schneider, R. 2004. Relationships between Antarctic sea ice and southwest African climate during the Late Quaternary. *Geology* **32**, 203-213.

- Thackeray, J.F. 1992. Chronology of Late Pleistocene deposits associated with *Homo sapiens* at Klasies River Mouth, South Africa. *Palaeoecology of Africa and the Surrounding Islands* **23**, 177-191.
- Thackeray, J.F. and Avery, D.M. 1990. A comparison between temperature indices for Late Pleistocene sequences at Klasies River and Border Cave, South Africa. *Palaeoecology of Africa and the Surrounding Islands* **21**, 311-316.
- Trenberth, K.E., Jones, P.D., Ambenje, P., Bojariu, R., Easterling, D., Klein Tank, A., Parker, D., Rahimzadeh, F., Renwick, J.A., Rusticucci, M., Soden, B. and Zhai, P. 2007. Observations: Surface and Atmospheric Climate Change. In: Solomon, S., Qin, D., Manning, M., Chen, Z., Marquis, M., Averyt, K.B., Tignor, M. and Miller, H.L. (Eds.), *Climate Change 2007: The Physical Science Basis*. Contribution of Working Group I to the Fourth Assessment Report of the Intergovernmental Panel on Climate Change. Cambridge University Press, Cambridge, United Kingdom and New York, NY, USA.
- Tribolo, C. 2003. *Apport des methods de la luminescence á la chronologie de techno-faciés du Middle Stone Age associés aux premiers Hommes Modernes du Sud l'Afrique*. Unpublished PhD thesis, Bordeaux University.
- Tribolo, C., Mercier, N. and Valladas, H. 2005. Chronology of the Howiesons Poort and Still Bay techno-complexes: assessment and new dates from luminescence. In: d'Errico, F. and Backwell, L. (Eds.), *From Tools to Symbols: From early hominids to modern humans*. Witwatersrand University Press, Johannesburg, pp. 493-511.
- Tribolo, C., Mercier, N., Selo, M., Valladas, H., Joron, J.-L., Reyss, J.-L., Henshilwood, C.S., Sealy, J. and Yates, R. 2006. TL dating of burnt lithics from Blombos Cave (South Africa): further evidence for the antiquity of modern human behaviour. *Archaeometry* **48**, 341-357.
- Tyson, P.D. 1991. Climatic change in southern Africa: Past and present conditions and possible future scenarios. *Climate Change* **18**, 241-258.
- Tyson, P.D. 1999. Atmospheric circulation changes and palaeoclimates of southern Africa. *South African Journal of Science* **95**, 194-201.
- Van Zinderen Bakker, E.M. 1995. Archaeology and palynology. *South African Journal of Science* **50**, 98-105.
- Verstraeten, W.W., Veroustraete, F. and Feyen, J. 2008. Assessment of evapotranspiration and soil moisture content across different scales of observation. *Sensors* **8**, 70-117.
- Villa, P., Delagnes, A. and Wadley, L. 2005. A late Middle Stone Age artefact assemblage from Sibudu (KwaZulu-Natal): comparisons with the European Middle Palaeolithic. *Journal of Archaeological Science* **32**, 399-422.
- Villa, P. and Lenoir, M. 2006. Hunting weapons of the Middle Stone Age and Middle Palaeolithic: spear points from Sibudu, Rose Cottage and Bouheben. *Southern African Humanities* **18** (1), 89-122.
- Vogel, J.C. 2001. Radiometric dates for the Middle Stone Age in South Africa. In: Tobias, P.V., Raath, M.A., Moggi-Cecchi, J. and Doyle, G.A. (Eds.) *Humanity – From African naissance to coming Millennia*. Witwatersrand University Press, Johannesburg, pp. 261-268.
- Vogel, J.C., Wintle, A.G. and Woodborne, S. 1999. Focus; luminescence dating of coastal sands: overcoming changes in environmental dose rate. *Journal of Archaeological Science* **26**, 729-733.

- Wadley, L. 1997. Rose Cottage Cave: Archaeological work 1987 to 1997. *South African Journal of Science* **93**, 439-444.
- Wadley, L. 2004. Vegetation changes between 61 500 and 26 000 years ago: the evidence from seeds in Sibudu Cave, Kwazulu-Natal. *South African Journal of Science* **100** (3), 167-173.
- Wadley, L. 2005. A typological study of the final Middle Stone Age stone tools from Sibudu Cave, KwaZulu-Natal. *South African Archaeological Bulletin* **60**, 51-63.
- Wadley, L. 2006. Partners in grime: results of multi-disciplinary archaeology at Sibudu Cave. *Southern African Humanities* **18** (1), 315-341.
- Wadley, L. 2007. Announcing a Still Bay industry at Sibudu Cave, South Africa. *Journal of Human Evolution* **52** (6), 681-689.
- Wadley, L. 2008. The Howiesons Poort Industry of Sibudu Cave. *South African Archaeological Society Goodwin Series* **10**, 122-132.
- Wadley, L. and Vogel, J.C. 1991. New dates from Rose Cottage Cave, Ladybrand, eastern Orange Free State. *South African Journal of Science* **87**, 605-607.
- Wadley, L., Esterhuysen, A. and Jennerat, C. 1992. Vegetation changes in the eastern Orange Free State: the Holocene and later Pleistocene evidence from charcoal studies at Rose Cottage Cave. *South African Journal of Science* **88**, 558-563.
- Wadley, L. and Jacobs, Z. 2004. Sibudu Cave, Kwazulu-Natal: Background to the excavations of Middle Stone Age and Iron Age occupations. *South African Journal of Science* **100** (3), 145-151.
- Wadley, L. and Jacobs, Z. 2006. Sibudu Cave: background to the excavations, Stratigraphy and dating. *Southern African Humanities* **18** (1), 1-26.
- Wadley, L., Plug, I. and Clark, J.L. 2008. The contribution of Sibudu fauna to an understanding of KwaZulu-Natal environments at ~58 ka, ~48 ka and ~35 ka. *Festschrift for I. Plug, BAR publications*, Oxford.
- Wang, Y.J., Cheng, H., Edwards, R.L., An, Z.N., Wu, J.Y., Shen, C-C. and Dorale, J.A. 2001. A high-resolution absolute-dated Late Pleistocene monsoon record from Hulu Cave, China. *Science* **294**, 2345-2348.
- Wang, X., Auler, A.S., Edwards, R.L., Cheng, H., Cristalli, P.S., Smart, P.L., Richards, D.A. and Shen, C-C. 2004. Wet periods in northeastern Brazil over the past 210 kyr linked to distant climate anomalies. *Nature* **432**, 740-743.
- Wells, C.R. 2006. A sample integrity analysis of faunal remains from the RSp layer at Sibudu Cave. *Southern African Humanities* **18** (1), 261-277.
- Wintle, A.G., Botha, G.A., Li, S-H. and Vogel, J.C. 1995. A chronological framework for colluviation during the last 110 kyr in KwaZulu-Natal. *South African Journal of Science* **91**, 134-139.
- Woodborne, S. and Vogel, J.C. 1993. Luminescence dating at Rose Cottage Cave: a progress report. *South African Journal of Science* **93**, 476-478.
- Wolff, E.W., Fischer, H., Fundel, F., Ruth, U., Twarloh, B., Littot, G.C., Mulvaney, R., Röthlisberger, R., de Angelis, M., Boutron, C.F., Hansson, M., Jonsell, U., Hutterli, M.A., Lambert, F., Kaufmann, P., Stauffer, B., Stocker, T.F., Steffensen, J.P., Bigler, M., Siggard-Andersen, M.L., Udisti, R., Becagli, S., Castellano, E., Severi, M., Wagenbach, D.,

Barbante, C., Gabrielli, P. and Gaspari, V. 2006. Southern Ocean sea-ice extent, productivity and iron flux over the past eight glacial cycles. *Nature* **440**, 491-496.